

MARINE POLLUTION SURVEILLANCE REPORT



Analysis Provided by: The National Oceanic and
Atmospheric Administration/National Environmental
Satellite, Data and Information Service (NOAA/NESDIS)

REPORT DATE: April 10, 2012

REPORT TIME: 0045Z (April 9, 1945 CDT)

ANALYST: Ruminski




DATA SOURCE: MODIS-Terra

MODE: MULTI-SPECTRAL

RESOLUTION: 250 METER

IMAGE DATE/TIME: 4/09/2012 1652Z (4/09/12 1152 CDT)

Legend

-  Possible Oil
-  False-Positives (not oil)
-  Destroyed Taylor Platform :
[28°56'9" N / 88°58'12" W]

REMARKS:

A possible slick was observed approximately 13 miles southeast of the Bird's Foot in southeast Louisiana. the possible slick was about 15 miles long in a northeast to southwest orientation. A point source (the destroyed Taylor Platform) was located near, but not at, the southwest edge of the slick. Skies were clear and winds were light from the northeast.

