

MARINE POLLUTION SURVEILLANCE REPORT






Analysis Provided by: The National Oceanic and
Atmospheric Administration/National Environmental
Satellite, Data and Information Service (NOAA/NESDIS)

REPORT DATE: APRIL 11, 2012
REPORT TIME: 2045Z (1545 CDT)
ANALYST: TURK/RAMIREZ

DATA SOURCE: MODIS TERRA
MODE: MULTISPECTRAL
RESOLUTION: 250 METER
IMAGE DATE/TIME: 4/11/2012 1645Z (4/11/12 1145 CDT)

Legend

-  Possible Oil
-  False-Positives (not oil)
-  Destroyed Taylor Platform :
[28°56'9" N / 88°58'12" W]

REMARKS:

A possible oil slick was detected approximately 20.5 miles to the southeast of the Birds Foot. The slick extended 5.8 miles to the southwest of the point source before curving another 6.2 miles to the east southeast of there. The area was under clear skies at the time with light winds from the north at 5 knots.

