

MARINE POLLUTION SURVEILLANCE REPORT






Analysis Provided by: The National Oceanic and
Atmospheric Administration/National Environmental
Satellite, Data and Information Service (NOAA/NESDIS)

REPORT DATE: JULY 1, 2012
REPORT TIME: 2330Z (1830 CDT)
ANALYST: MYRGA

DATA SOURCE: MODIS AQUA
MODE: MULTI-SPECTRAL
RESOLUTION: 250 METER
IMAGE DATE/TIME: 7/1/2012 1905Z (1405 CDT)

Legend

-  Possible Oil
-  False-Positives (not oil)
-  Destroyed Taylor Platform :
[28°56'9" N / 88°58'12" W]

A possible oil sheen extended approximately 13 miles
east of the destroyed Taylor platform. Winds were light
and from the west and sky conditions were mostly clear
at the time of the image - a few fair weather cumulus
clouds were present.

89°15'W 89°0'W 88°45'W

