

# MARINE POLLUTION SURVEILLANCE REPORT



Analysis Provided by: The National Oceanic and  
Atmospheric Administration/National Environmental  
Satellite, Data and Information Service (NOAA/NESDIS)

REPORT DATE: JULY 16, 2012

REPORT TIME: 2100Z (1600 CDT)

ANALYST: SHEFFLER




DATA SOURCE: MODIS TERRA

MODE: MULTI-SPECTRAL

RESOLUTION: 250 METERS

IMAGE DATE/TIME: 7/15/2012 1645Z (7/15/12 1145 CDT)

## Legend

-  Possible Oil
-  False-Positives (not oil)
-  Destroyed Taylor Platform :  
[ 28°56'9" N / 88°58'12" W ]


## REMARKS:

Possible oil is seen in sunglint today coming from the Destroyed Taylor platform, a known leak source. The slick appeared to extend for approximately 4.5 miles to the east before turning northward. Winds were from the northeast with generally clear skies, although small clouds were southeast of the Birds Foot Delta near the leak site.

89°20'W

89°10'W

89°0'W




Louisiana

29°10'N

29°0'N

28°50'N



0 1.5 3 6 9 12 Miles

00.51 2 3 4 Nautical Miles

0 1.753.5 7 10.5 14 Kilometers