

MARINE POLLUTION SURVEILLANCE REPORT






Analysis Provided by: The National Oceanic and
Atmospheric Administration/National Environmental
Satellite, Data and Information Service (NOAA/NESDIS)

REPORT DATE: July 26, 2012
REPORT TIME: 2145Z (1645 CDT)
ANALYST: JANKOT

DATA SOURCE: MODIS AQUA
MODE: MULTI-SPECTRAL
RESOLUTION: 250 METER
IMAGE DATE/TIME: 7/26/2012 1855Z (1355 CDT)

Legend

-  Possible Oil
-  False-Positives (not oil)
-  Destroyed Taylor Platform :
[28°56'9" N / 88°58'12" W]

REMARKS:

Possible oil slick extends approximately 16.5 miles in total distance just 6.5 miles south-east of the Taylor Platform, a known leak source. Cloud conditions are thicker to the north-east but generally a clear view is evident.

