

MARINE POLLUTION SURVEILLANCE REPORT






Analysis Provided by: The National Oceanic and
Atmospheric Administration/National Environmental
Satellite, Data and Information Service (NOAA/NESDIS)

REPORT DATE: MARCH 19, 2012
REPORT TIME: 2315Z (1815 CDT)
ANALYST: BELGE

DATA SOURCE: SPOT-4
MODE: MULTI-SPECTRAL
RESOLUTION: 20 METERS
IMAGE DATE/TIME: 3/19/2012 1609Z (1109 CDT)

Legend

-  Possible Oil
-  False-Positives (not oil)
-  Center Point of Oil Slick:
[29°44'49" N / 89°9'30" W]

REMARKS:

Four separate and distinct areas of possible oil can be seen 3-5 miles away from Twilight Harbor, Louisiana which is about 40 miles to the north of the Birds Foot Delta region of Louisiana. Winds were around 10 knots from the southeast with partly cloudy conditions over the majority of the image.

