

MARINE POLLUTION SURVEILLANCE REPORT






Analysis Provided by: The National Oceanic and
Atmospheric Administration/National Environmental
Satellite, Data and Information Service (NOAA/NESDIS)

REPORT DATE: NOVEMBER 14, 2012
REPORT TIME: 2045Z (1445 CST)
ANALYST: JANKOT

DATA SOURCE: LANDSAT-7
MODE: Multispectral
RESOLUTION: 30 meter
IMAGE DATE/TIME: 11/14/2012 2017Z (1417 CST)

Legend

-  Possible Oil
-  False-Positives (not oil)
-  Destroyed Taylor Platform :
[28°56'9" N / 88°58'12" W]

REMARKS: An area of possible oil extends from the
Destroyed Taylor Platform off the Birds Foot Delta. The
slick stretches approximately two miles south-south west
and has a maximum width of .40 miles. Ocean currents
were light to the south during the time of the image.

