


MARINE POLLUTION SURVEILLANCE REPORT






Analysis Provided by: The National Oceanic and
Atmospheric Administration/National Environmental
Satellite, Data and Information Service (NOAA/NESDIS)

REPORT DATE: AUGUST 27, 2013
REPORT TIME: 1924Z (1424 CDT)
ANALYST: PAULIK / WARREN

DATA SOURCE: TERRA MODIS
MODE: Multispectral
RESOLUTION: 250 meter
IMAGE DATE/TIME: 8/27/2013 1650Z (1150 CDT)

Legend

-  Possible Oil
-  False-Positives (not oil)
-  Destroyed Taylor Platform :
[28°56'9" N / 88°58'12" W]

10.9 km² Area of Possible Oil

REMARKS:

Suspected oil seen originating from know repeat source point. Suspected oil shows large contrast to surroundings and is consistent with surface wind and surface ocean current direction. The feature extends 9.5 miles southwest of suspected point source and is 0.5 miles wide.

