


MARINE POLLUTION SURVEILLANCE REPORT






Analysis Provided by: The National Oceanic and
Atmospheric Administration/National Environmental
Satellite, Data and Information Service (NOAA/NESDIS)

REPORT DATE: JULY 01, 2013
REPORT TIME: 2000Z (1500 CDT)
ANALYST: OEGERLE

DATA SOURCE: TERRA MODIS
MODE: Multispectral
RESOLUTION: 250 meter
IMAGE DATE/TIME: 7/1/2013 1655Z (1155 CDT)

Legend

-  Possible Oil
-  False-Positives (not oil)
-  Destroyed Taylor Platform :
[28°56'9" N / 88°58'12" W]

20.3 km² Area of Possible Oil

REMARKS:

A possible oil slick is visible from a known repeated leak source off of Bird's Foot Delta in Gulf of Mexico. Possible oil slick extends 11.5 miles north from point source. False-positive located north and west of suspected oil is thought to be due to a convergence zone. Skies are mostly clear with light winds from the north.

