


MARINE POLLUTION SURVEILLANCE REPORT






Analysis Provided by: The National Oceanic and
Atmospheric Administration/National Environmental
Satellite, Data and Information Service (NOAA/NESDIS)

REPORT DATE: JUNE 17, 2013
REPORT TIME: 1916Z (1416 CDT)
ANALYST: SALEMI

DATA SOURCE: TERRA MODIS
MODE: Multispectral
RESOLUTION: 250 meter
IMAGE DATE/TIME: 6/17/2013 1650Z (1150 CDT)

Legend

-  Possible Oil
-  False-Positives (not oil)
-  Destroyed Taylor Platform :
[28°56'9" N / 88°58'12" W]

87.9 km² Area of Possible Oil

REMARKS: Possible oil from the destroyed Taylor
platform can be seen in clear, sunglint MODIS imagery.
The analyzed area extends 39km east of the former
platform location and has an area of 88km².

