

MARINE POLLUTION SURVEILLANCE REPORT






Analysis Provided by: The National Oceanic and
Atmospheric Administration/National Environmental
Satellite, Data and Information Service (NOAA/NESDIS)

REPORT DATE: MAY 07, 2013
REPORT TIME: 1945Z (1445 CDT)
ANALYST: BELGE

DATA SOURCE: TERRA MODIS
MODE: Multispectral
RESOLUTION: 250 meter
IMAGE DATE/TIME: 5/7/2013 1655Z (1155 CDT)

Legend

-  Possible Oil
-  False-Positives (not oil)
-  Destroyed Taylor Platform :
[28°56'9" N / 88°58'12" W]

23.7 km² Area of Possible Oil

REMARKS:

An elongated area of possible oil can be seen emanating from the Destroyed Taylor Platform. This area of oil is located to the east of the point source which matches the strong west/northwesterly flow through the region and protrudes about 6-7 NM to the east, southeast.

