


MARINE POLLUTION SURVEILLANCE REPORT






Analysis Provided by: The National Oceanic and
Atmospheric Administration/National Environmental
Satellite, Data and Information Service (NOAA/NESDIS)

REPORT DATE: MAY 14, 2013
REPORT TIME: 2000Z (1500 CDT)
ANALYST: KIBLER

DATA SOURCE: TERRA MODIS
MODE: Multispectral
RESOLUTION: 250 meter
IMAGE DATE/TIME: 5/14/2013 1700Z (1200 CDT)

Legend

-  Possible Oil
-  False-Positives (not oil)
-  Destroyed Taylor Platform :
[28°56'9" N / 88°58'12" W]

11.5 km² Area of Possible Oil

REMARKS: Suspected oil anomaly stretching 11 km
west from Destroyed Taylor Platform and is about 1 km
wide. Winds and currents match up pretty well with
direction of flow.

