

MARINE POLLUTION SURVEILLANCE REPORT






Analysis Provided by: The National Oceanic and
Atmospheric Administration/National Environmental
Satellite, Data and Information Service (NOAA/NESDIS)

REPORT DATE: SEPTEMBER 06, 2013
REPORT TIME: 2316Z (1816 CDT)
ANALYST: SHEFFLER

DATA SOURCE: AQUA MODIS
MODE: Multispectral
RESOLUTION: 250 meter
IMAGE DATE/TIME: 9/6/2013 1905Z (1405 CDT)

Legend

-  Possible Oil
-  False-Positives (not oil)
-  Destroyed Taylor Platform :
[28°56'9" N / 88°58'12" W]

4.83 km² Area of Possible Oil

REMARKS:

Possible oil is seen extending westward from the
destroyed Taylor platform. The slick extended 4.3 miles
to the west of the site and was up to 0.5 mile in width.
Skies were clear over the slick with winds and ocean
currents both from the east and east-northeast.

