

# MARINE POLLUTION SURVEILLANCE REPORT







Analysis Provided by: The National Oceanic and  
Atmospheric Administration/National Environmental  
Satellite, Data and Information Service (NOAA/NESDIS)

REPORT DATE: APRIL 08, 2014  
REPORT TIME: 1842Z (1342 CDT)  
ANALYST: SALEMI

DATA SOURCE: TERRA MODIS  
MODE: Multispectral  
RESOLUTION: 250 meter  
IMAGE DATE/TIME: 4/8/2014 1655z (1155 CDT)

## Legend

-  Possible Oil
-  False-Positives (not oil)
-  Destroyed Taylor Platform :  
[ 28°56'9" N / 88°58'12" W ]

 Area of Possible Oil

REMARKS: An area of suspected oil extends 18km southwest from the location of the Destroyed Taylor Platform. Location of the anomaly and the white color with respect to the surrounding water give high confidence this is oil.

