

# MARINE POLLUTION SURVEILLANCE REPORT



Analysis Provided by: The National Oceanic and  
Atmospheric Administration/National Environmental  
Satellite, Data and Information Service (NOAA/NESDIS)

REPORT DATE: JULY 22, 2014

REPORT TIME: 0100Z (7/21/2014 2100 EDT)

ANALYST: TURK




DATA SOURCE: LANDSAT-7 ETM+

MODE: Multispectral

RESOLUTION: 30 meter

IMAGE DATE/TIME: 7/14/2014 1538Z (1138 EDT)

## Legend

-  Possible Oil
-  False-Positives (not oil)
-  Suspected Point Source:  
[ 34°08'38.8" N / 76°34'09.6" W ]

0.68 km<sup>2</sup> Area of Possible Oil

REMARKS: An oil slick 3 mi long and up to 0.18 mi wide  
was detected on 14 July in association with the  
torpedoed Hutton which is the subject of the hotline  
Offshore Mystery Sheen, Cape Lookout, NC.

