


# MARINE POLLUTION SURVEILLANCE REPORT






Analysis Provided by: The National Oceanic and  
Atmospheric Administration/National Environmental  
Satellite, Data and Information Service (NOAA/NESDIS)

REPORT DATE: JULY 16, 2014  
REPORT TIME: 2230Z (1730 CDT)  
ANALYST: TURK

DATA SOURCE: AQUA MODIS  
MODE: Multispectral  
RESOLUTION: 250 meter  
IMAGE DATE/TIME: 7/16/2014 1900Z (1400 CDT)

## Legend

-  Possible Oil
-  False-Positives (not oil)
-  Destroyed Taylor Platform :  
[ 28°56'9" N / 88°58'12" W ]

18.4 km<sup>2</sup> Area of Possible Oil

## REMARKS:

A lengthy but disjointed slick extended eastward at least  
10 mi from the destroyed Taylor platform.

Sky conditions were partly cloudy and winds were from  
the west at 10 knots at the time of the image.

