

# MARINE POLLUTION SURVEILLANCE REPORT






Analysis Provided by: The National Oceanic and  
Atmospheric Administration/National Environmental  
Satellite, Data and Information Service (NOAA/NESDIS)

REPORT DATE: JUNE 29, 2014  
REPORT TIME: 1836Z (1336 CDT)  
ANALYST: SALEMI

DATA SOURCE: TERRA MODIS  
MODE: Multispectral  
RESOLUTION: 250 meter  
IMAGE DATE/TIME: 6/29/2014 1640Z (1140 CDT)

## Legend

-  Possible Oil
-  False-Positives (not oil)
-  Destroyed Taylor Platform :  
[ 28°56'9" N / 88°58'12" W ]

49 km<sup>2</sup> Area of Possible Oil

REMARKS: An area of suspected oil extends 36km NE  
from the location of the destroyed Taylor platform, There  
is high confidence this is oil because of the white  
appearance in sunglint and the direction is in agreement  
with ocean surface currents.

