

MARINE POLLUTION SURVEILLANCE REPORT






Analysis Provided by: The National Oceanic and
Atmospheric Administration/National Environmental
Satellite, Data and Information Service (NOAA/NESDIS)

REPORT DATE: MAY 03, 2014
REPORT TIME: 1903Z (1403 CDT)
ANALYST: OEGERLE

DATA SOURCE: TERRA MODIS
MODE: Multispectral
RESOLUTION: 250 meter
IMAGE DATE/TIME: 5/3/2014 1645Z (1145 CDT)

Legend

-  Possible Oil
-  False-Positives (not oil)
-  Destroyed Taylor Platform :
[28°56'9" N / 88°58'12" W]

23.4 km² Area of Possible Oil

REMARKS:

Suspected oil originating from known repeat leak source
off of the Birds Foot in the Gulf of Mexico. The anomaly
measures 10.7miles in length. The wind and modeled
ocean currents in the area at the time and direction of
the incident are favorable. Confidence is high because
the anomaly appears silver in sunglint.

