

MARINE POLLUTION SURVEILLANCE REPORT



Analysis Provided by: The National Oceanic and
Atmospheric Administration/National Environmental
Satellite, Data and Information Service (NOAA/NESDIS)

REPORT DATE: OCTOBER 26, 2014

REPORT TIME: 0130Z (10/25/2014 2030 CDT)

ANALYST: TURK





DATA SOURCE: LANDSAT-8 OLI

MODE: Multispectral

RESOLUTION: 30 meter

IMAGE DATE/TIME: 10/25/2014 1639Z (1139 CDT)

Legend

-  Possible Oil
-  False-Positive (not oil)
-  [27°12'15" N / 92°12'12" W]
[27°32'48" N / 92°26'36" W]
-  Area of Possible Oil

Confidence: Low

REMARKS:

Two small anomalies have been detected in association with rigs in the Garden Banks area. One is in Block 426; the other in Block 783.

Both anomalies extend a short distance to the NW of the rig. This orientation was inconsistent with the surface winds which were blowing from the ENE at 10 knots at the time of the image. It is unknown whether the orientation of the anomaly was consistent with currents because model forecast ocean currents were not available. For these reasons confidence that the anomalies are oil is low.

