

MARINE POLLUTION SURVEILLANCE REPORT







Analysis Provided by: The National Oceanic and
Atmospheric Administration/National Environmental
Satellite, Data and Information Service (NOAA/NESDIS)

REPORT DATE: SEPTEMBER 19, 2014
REPORT TIME: 1317Z (2417 X)
ANALYST: OEGERLE

DATA SOURCE: LANDSAT-8 OLI
MODE: Multispectral
RESOLUTION: 30 meter
IMAGE DATE/TIME: 9/3/2014 1317Z (2417 X)

Legend

-  Possible Oil
-  False-Positive (not oil)
-  Center Point of Oil Slick:
[##°##'###" N / ##°##'###" W]
-  Area of Possible Oil

Confidence: Medium-High

REMARKS:

QUARTERLY BACKUP TESTING

