






REPORT DATE: SEPTEMBER 24, 2014  
REPORT TIME: 0445Z (9/23/2014 2345 CDT)  
ANALYST: JANKOT

## Legend

-  Possible Oil  
 False-Positives (not oil)  
 Destroyed Taylor Platform :  
 [ 28°56'9" N / 88°58'12" W ]

.08 km<sup>2</sup>

## Area of Possible Oil

**Confidence:** High

Suspected oil is connected to the Destroyed Taylor Platform, a repeat leak source. Oil appears lighter in color and extends for approximately .8 miles to the west-southwest of the suspected point source. Sky conditions were partly cloudy at the time of the image and did not obscure the view of the anomaly. Modeled ocean currents were out of the northeast at time of the image and surface winds also agreed with the orientation of the slick out of the east-northeast at 10-15 knots.

