

MARINE POLLUTION SURVEILLANCE REPORT







Analysis Provided by: The National Oceanic and
Atmospheric Administration/National Environmental
Satellite, Data and Information Service (NOAA/NESDIS)

REPORT DATE: APRIL 04, 2015
REPORT TIME: 2248Z (1748 CDT)
ANALYST: WARREN

DATA SOURCE: WORLDVIEW-1
MODE: Panchromatic
RESOLUTION: 0.46 meter
IMAGE DATE/TIME: 4/2/2015 1751Z (1251 CDT)

Legend

-  Possible Oil
-  False-Positive (not oil)
-  Suspected Point Source :
[19°17'45" N / 92°10'56" W]
-  5.6 km² Area of Possible Oil

CONFIDENCE: Medium-High

NOTE: The anomaly detailed in this report is located in Mexican waters...far removed from U.S. waters. Also, unclear of composition of anomaly from satellite imagery.

A small, elongated anomaly has been detected in the vicinity of a reported oil rig explosion in Mexico's eastern Bay of Campeche. The anomaly extends out to the northwest of the rig site 6.4 miles long with a width upwards of 0.4 miles. The western portion of the anomaly may extend farther, due to edge of image. Sky conditions were mostly clear, a few thin high clouds over site location.

The dimensions and orientation of the anomaly analyzed in this report is very similar to the one issued using satellite imagery on April 1.

92°16'W

92°14'W

92°12'W

92°10'W

© DigitalGlobe, Inc. All Rights Reserved

Includes copyrighted material of DigitalGlobe, Inc.

No Imagery
Available Here



DIGITALGLOBE®

19°22'N

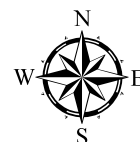
19°20'N

19°18'N

19°16'N

19°14'N

Possible Oil



0 0.4 0.8 1.6 2.4 3.2 Miles

0 0.25 0.5 1 1.5 2 Nautical Miles

0 0.4 0.9 1.8 2.7 3.6 Kilometers