

MARINE POLLUTION SURVEILLANCE REPORT







Analysis Provided by: The National Oceanic and
Atmospheric Administration/National Environmental
Satellite, Data and Information Service (NOAA/NESDIS)

REPORT DATE: APRIL 21, 2015
REPORT TIME: 2345Z (1845 CDT)
ANALYST: TURK

DATA SOURCE: AQUA MODIS
MODE: Multispectral
RESOLUTION: 250 meter
IMAGE DATE/TIME: 4/21/2015 1905Z (1405 CDT)

Legend

-  Possible Oil
-  False-Positive (not oil)
-  Destroyed Taylor Platform :
[28°56'9" N / 88°58'12" W]
-  3.8 km² Area of Possible Oil

CONFIDENCE: High

REMARKS:

An oil slick extended 3 miles to the northwest of the
destroyed Taylor platform. The slick was up to 0.4 miles
wide.

Sky conditions were partly cloudy and winds were from
the east-northeast at 15-20 knots at the time of the
image.

