

MARINE POLLUTION SURVEILLANCE REPORT







Analysis Provided by: The National Oceanic and
Atmospheric Administration/National Environmental
Satellite, Data and Information Service (NOAA/NESDIS)

REPORT DATE: AUGUST 09, 2015
REPORT TIME: 1900Z (1400 CDT)
ANALYST: KEMAL

DATA SOURCE: TERRA MODIS
MODE: Multispectral
RESOLUTION: 250 meter
IMAGE DATE/TIME: 8/8/2015 1700Z (1200 CDT)

Legend

-  Possible Oil
-  False-Positive (not oil)
-  Destroyed Taylor Platform :
[28°56'9" N / 88°58'12" W]
-  3.3 km² Area of Possible Oil

CONFIDENCE: High

REMARKS:

The anomaly seen in the imagery is in sun glint and has a very faint grey feature located near the repeating leak source, the Destroyed Taylor Platform. There was an NRC Notification #1125087 reported about the slick. In the report it indicated the slick was seen moving east of the platform, which our imagery supports. The length of the anomaly identified by the over flight assessment is 5 miles with a width of 1.2 miles, but based on our analysis, we were only able to see a 3.5 miles long slick with a maximum width of 0.43 miles.

