

MARINE POLLUTION SURVEILLANCE REPORT







Analysis Provided by: The National Oceanic and
Atmospheric Administration/National Environmental
Satellite, Data and Information Service (NOAA/NESDIS)

REPORT DATE: AUGUST 29, 2015
REPORT TIME: 0036Z (8/28/2015 2036 EDT)
ANALYST: OEGERLE

DATA SOURCE: LANDSAT-8 OLI
MODE: Multispectral
RESOLUTION: 30 meter
IMAGE DATE/TIME: 8/28/2015 1527 (1127 EDT)

Legend

-  Possible Oil
-  False-Positive (not oil)
-  Torpedoed Tanker Coimbra:
[40°24'05" N / 72°22'14" W]
-  .3 km² Area of Possible Oil

CONFIDENCE: Medium-High

REMARKS:

Suspected oil anomaly extended south from the torpedoed tanker Coimbra, which is located approximately 53 miles southwest of Montauk. The slick measures 1.5 miles in length. Winds were from the east at 10 knots at the time of the image.

Confidence is Medium-High since the Coimbra is a known repeat leak source, but the extent of the slick is difficult to determine due to the high seas.

