

# MARINE POLLUTION SURVEILLANCE REPORT







Analysis Provided by: The National Oceanic and  
Atmospheric Administration/National Environmental  
Satellite, Data and Information Service (NOAA/NESDIS)

REPORT DATE: DECEMBER 03, 2015  
REPORT TIME: 0315Z (12/2/2015 2215 EST)  
ANALYST: BOLL

DATA SOURCE: SENTINEL-1A  
MODE: Interferometric Wide (IW) VV  
RESOLUTION: 5 x 20 meter  
IMAGE DATE/TIME: 12/2/2015 1049Z (0549 EST)

## Legend

-  Possible Oil
-  False-Positive (not oil)
-  Coimbra Tanker Shipwreck:  
[ 40°24'20" N / 72°22'17" W ]
-  .5 km<sup>2</sup> Area of Possible Oil

**CONFIDENCE: High**

## REMARKS:

A narrow oil slick extended 1.5 NM to the southwest of  
the Coimbra Tanker Shipwreck.

Winds were from the southwest at 10 knots at the time of  
the image. Mild ocean currents under 0.5 knots were  
forecasted for the same time.

Confidence was high given that this is a known leak  
source.

