

MARINE POLLUTION SURVEILLANCE REPORT




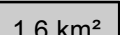


Analysis Provided by: The National Oceanic and
Atmospheric Administration/National Environmental
Satellite, Data and Information Service (NOAA/NESDIS)

REPORT DATE: DECEMBER 05, 2015
REPORT TIME: 1500Z (0900 CST)
ANALYST: SHEFFLER

DATA SOURCE: RADARSAT-2
MODE: ScanSAR Wide VV
RESOLUTION: 100 meter (wide)
IMAGE DATE/TIME: 12/5/2015 1147Z (0547 CST)

Legend

-  Possible Oil
-  False-Positive (not oil)
-  Center Point of Oil Slick:
[29°15'47" N / 88°46'58" W]
-  Area of Possible Oil

CONFIDENCE: Medium

REMARKS:

An area of possible oil is seen in this SAR image approximately 15 miles ENE of the Birds Foot Delta in Main Pass lease blocks 299 and 300. The areal extent is approximately 1.5 miles in length by 0.5 mile wide. Winds were out of the ENE at 16 kts at the time of the image, which is ideal for oil slick analysis in SAR imagery. Several oil facilities are located nearby and thus a single point source could not be determined. Somewhat diffuse appearance of the anomaly limited confidence level a bit, but it does coincide with recently issued NRC report #1135013 that also indicated a sheen in lease block 299.

29°15'N

