

# MARINE POLLUTION SURVEILLANCE REPORT







Analysis Provided by: The National Oceanic and  
Atmospheric Administration/National Environmental  
Satellite, Data and Information Service (NOAA/NESDIS)

REPORT DATE: DECEMBER 12, 2015  
REPORT TIME: 1520Z (0920 CST)  
ANALYST: KEMAL

DATA SOURCE: RADARSAT-2  
MODE: Standard VV  
RESOLUTION: 25 meter  
IMAGE DATE/TIME: 12/12/2015 1143Z (0543 CST)

## Legend

-  Possible Oil
-  False-Positive (not oil)
-  Center Point of Oil Slick:  
29°6'51"N 88°51'10"W
-  Area of Possible Oil

**CONFIDENCE: Medium**

## REMARKS:

An area of possible oil is seen in this SAR image approximately 9.5 miles east of the Birds Foot Delta. The areal extent is approximately 13.6 miles in length with a maximum width of 0.6 miles. The wind speed and ocean current are not consistent with the direction of the slick. Several oil facilities are also located nearby but a single point source could not be determined. The slick gets diffuse in the middle; which makes it difficult to draw the full extent of the slick and limits the confidence level.

