

# MARINE POLLUTION SURVEILLANCE REPORT




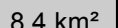


Analysis Provided by: The National Oceanic and  
Atmospheric Administration/National Environmental  
Satellite, Data and Information Service (NOAA/NESDIS)

REPORT DATE: DECEMBER 12, 2015  
REPORT TIME: 1615Z (1015 CST)  
ANALYST: KEMAL

DATA SOURCE: RADARSAT-2  
MODE: Standard VV  
RESOLUTION: 25 meter  
IMAGE DATE/TIME: 12/12/2015 1143Z (0543 CST)

## Legend

-  Possible Oil
-  False-Positive (not oil)
-  Suspected Point Source:  
[ 29°24'3" N / 88°36'36" W ]
-  Area of Possible Oil

**CONFIDENCE: Medium-High**

## REMARKS:

An area of possible oil is seen in this SAR image approximately 30 miles east of the Birds Foot Delta. The areal extent is approximately 13 miles in length with a maximum width of 0.6 miles. Though the wind speed is not consistent with the direction of the slick, the direction of the ocean current is.

