

# MARINE POLLUTION SURVEILLANCE REPORT




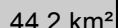


Analysis Provided by: The National Oceanic and  
Atmospheric Administration/National Environmental  
Satellite, Data and Information Service (NOAA/NESDIS)

REPORT DATE: JULY 03, 2015  
REPORT TIME: 2120Z (1620 CDT)  
ANALYST: TURK

DATA SOURCE: AQUA MODIS  
MODE: Multispectral  
RESOLUTION: 250 meter  
IMAGE DATE/TIME: 7/3/2015 1900Z (1400 CDT)

## Legend

-  Possible Oil
-  False-Positive (not oil)
-  Destroyed Taylor Platform :  
[ 28°56'9" N / 88°58'12" W ]
-  44.2 km<sup>2</sup> Area of Possible Oil

**CONFIDENCE: High**

## REMARKS:

An oil slick extended slightly more than 20 miles to the  
northeast of the destroyed Taylor platform.

Skies were mostly clear and winds were from the  
southwest at 5 knots at the time of the image.

