

# MARINE POLLUTION SURVEILLANCE REPORT







Analysis Provided by: The National Oceanic and  
Atmospheric Administration/National Environmental  
Satellite, Data and Information Service (NOAA/NESDIS)

REPORT DATE: JULY 23, 2015  
REPORT TIME: 1841Z (1341 CDT)  
ANALYST: OEGERLE

DATA SOURCE: TERRA MODIS  
MODE: Multispectral  
RESOLUTION: 250 meter  
IMAGE DATE/TIME: 7/23/2015 1600 (1100 CDT)

## Legend

-  Possible Oil
-  False-Positive (not oil)
-  Destroyed Taylor Platform :  
[ 28°56'9" N / 88°58'12" W ]
-  Area of Possible Oil

**CONFIDENCE: High**

## REMARKS:

Suspected oil originating from a known repeat leak source in the Gulf of Mexico off the coast of the Bird's Foot in Louisiana. Sheen visible extending 6.6 miles NE. Its possible that the anomaly extends further NE, but due to existing natural seeps to the north, confidence is lower. Sky conditions are partly cloudy with winds moving 5kts in the direction of the anomaly.

