

# MARINE POLLUTION SURVEILLANCE REPORT







Analysis Provided by: The National Oceanic and  
Atmospheric Administration/National Environmental  
Satellite, Data and Information Service (NOAA/NESDIS)

REPORT DATE: JULY 25, 2015  
REPORT TIME: 1915Z (1415 CDT)  
ANALYST: TURK

DATA SOURCE: AQUA MODIS  
MODE: Multispectral  
RESOLUTION: 250 meter  
IMAGE DATE/TIME: 7/24/2015 1915Z (1415 CDT)

## Legend

-  Possible Oil
-  False-Positive (not oil)
-  Center Point of Oil Slick:  
[ 28°52'03" N / 90°29'25" W ]
-  5.3 km<sup>2</sup> Area of Possible Oil

## CONFIDENCE: Medium-High

REMARKS: A 1.9 mile by 1 mile anomaly was detected in Block 52 of the South Timbalier Area. These dimensions agree well with those reported in NRC Report 1123756; and the time of the image was within minutes of the observation time noted in the NRC report. A point source could not be discerned but there are several oil production facilities in the immediate area.

The winds were from the west at 15 knots at the time and skies were mostly clear at the time of the image.

