

# MARINE POLLUTION SURVEILLANCE REPORT







Analysis Provided by: The National Oceanic and  
Atmospheric Administration/National Environmental  
Satellite, Data and Information Service (NOAA/NESDIS)

REPORT DATE: JULY 25, 2015  
REPORT TIME: 1945Z (1445 CDT)  
ANALYST: TURK

DATA SOURCE: AQUA MODIS  
MODE: Multispectral  
RESOLUTION: 250 meter  
IMAGE DATE/TIME: 7/24/2015 1915Z (1415 CDT)

## Legend

-  Possible Oil
-  False-Positive (not oil)
-  Center Point of Oil Slick:  
[ 28°52'45" N / 90°25'26" W ]
-  Area of Possible Oil

## CONFIDENCE: Medium

REMARKS: A 1.8 mi by 0.5 mi anomaly was detected in Block 49 of the South Timbalier Area, 4.2 miles to the east of the unknown sheen described in NRC Report 1123756. The caller stated in that report that there were 2 sheens in the area, but it is speculated that this anomaly is not the 2nd sheen reported by the caller since it is over 4 miles away.

Given that there is no discernible point source and that there is presumed to be no observed sheen, confidence is only medium that the anomaly is a pollutant.

