

MARINE POLLUTION SURVEILLANCE REPORT







Analysis Provided by: The National Oceanic and
Atmospheric Administration/National Environmental
Satellite, Data and Information Service (NOAA/NESDIS)

REPORT DATE: JUNE 07, 2015
REPORT TIME: 0830Z (0330 CDT)
ANALYST: TURK

DATA SOURCE: LANDSAT-8 OLI
MODE: Multispectral
RESOLUTION: 30 meter
IMAGE DATE/TIME: 6/6/2015 1637Z (1137 CDT)

Legend

-  Possible Oil
-  False-Positive (not oil)
-  Suspected Point Source:
[28°45'21" N / 92°48'09" W]
-  .3 km² Area of Possible Oil

CONFIDENCE: Medium-High

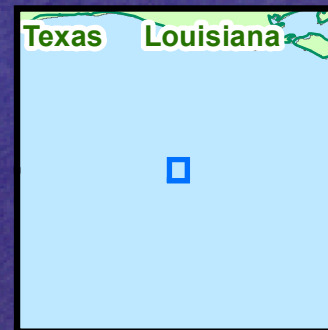
REMARKS:

An anomaly extended 1.4 miles to the east-southeast of an oil facility. The anomaly appears dark outside of sunglint and has a large contrast to its surroundings with sharp well-defined edges. The anomaly appears out of place given that two nearby facilities do not show a similar feature.

Winds were light and variable at the time of the image and skies were mostly clear.



Imagery Courtesy of the
U.S. Geological Survey



Possible Oil

