

# MARINE POLLUTION SURVEILLANCE REPORT




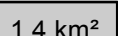


Analysis Provided by: The National Oceanic and  
Atmospheric Administration/National Environmental  
Satellite, Data and Information Service (NOAA/NESDIS)

REPORT DATE: OCTOBER 15, 2015  
REPORT TIME: 1800Z (1400 EDT)  
ANALYST: TURK

DATA SOURCE: LANDSAT-8 OLI  
MODE: Multispectral  
RESOLUTION: 30 meter  
IMAGE DATE/TIME: 10/6/2015 1533Z (1133 EDT)

## Legend

-  Possible Oil
-  False-Positive (not oil)
-  Torpedoed Tanker Coimbra:  
[ 40°24'08" N / 72°22'21" W ]
-  1.4 km² Area of Possible Oil

**CONFIDENCE: High**

## REMARKS:

A 2.5 mile long slick extended from the torpedoed tanker Coimbra. The slick was up to 0.3 miles wide.



Imagery Courtesy of the  
U.S. Geological Survey

